

When collected: All quadrat species
Field width: 1 digit
MQO: No errors, at least 80% of the time

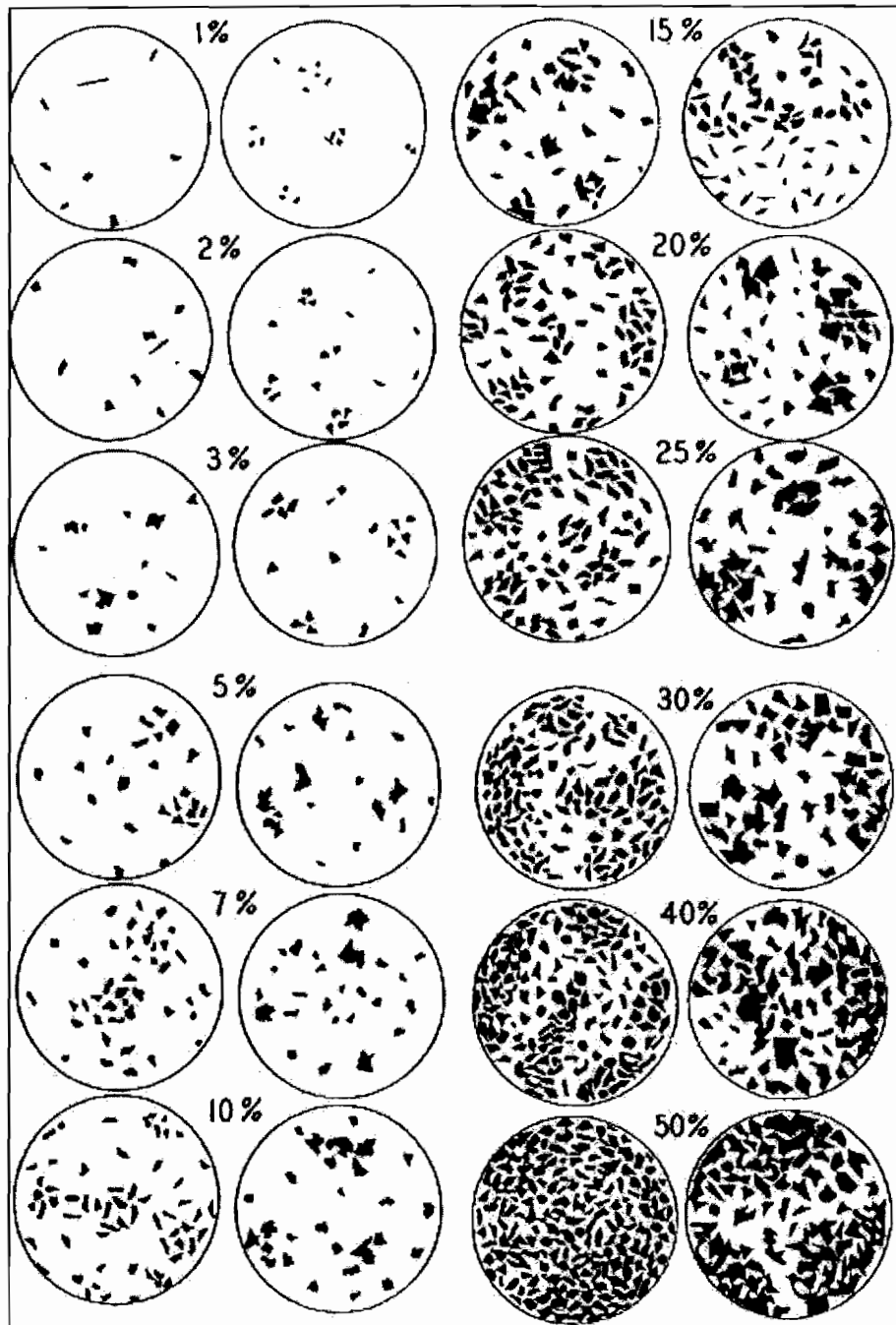




Figure 13-4. Reference plots for cover estimation.

CNPS COVER DIAGRAMS


1%




5%




10%




15%




25%



35%



50%



75%

